












**INSET 12 FRADLEY**  
 All inset lies within the Cannock Chase SAC policy area (Policy NR7)

- Key**
-  Village settlement boundaries
  -  HS2 Route
  -  Employment land allocations (Core Policies 1,7, Policy EMP1)
  -  Existing employment areas (Core Policies 1,7, Policies Lichfield 3, Burntwood 3, EMP1)
  -  Strategic development allocations (Core policies 1,4,6)
  -  Housing land allocations (Policy F1)
  -  Road and junction improvements (Policies ST5)
  -  Conservation areas (Core Policies 1, 14, Policy BE1)
  -  Central Rivers Initiative (Core Policies 1,9,13, Policies NR5,NR6,A1r1,A1r3)
  -  Local green space (see Shenstone Neighbourhood Plan)
  -  Trees & Woodlands (Ancient Woodland) (Core policy 13, Policies SC2,HSC1,NR4)

